
















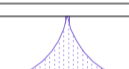







KEY

-  Project B
Approx. area 1,420sq.m.
-  Project A
Westby's Lane
-  Paving Type 1: granite setts
Multi-colour grey, herringbone bond
-  Paving Type 2: granite slabs
Silver grey, staggered bond
-  Paving Type 3: granite setts
Silver grey, vehicle cross-overs
-  Existing paving at Market Place
Grey pre-cast concrete slabs
-  Ramp up to raised table
-  Raised kerb
Irish limestone
-  Flush kerb
Irish limestone
-  Tactile slabs: with bollards
Irish limestone, profiled
-  Asphalt: roadway
-  Tactile slabs, blister
Profiled granite
-  Feature street lighting
Olvio by Selux (or similar)
-  Street lighting
to match existing on Market Place
-  Directional signage
-  Cycle stands
Stainless steel
-  Cafe barriers
-  Bin store (possible location)
Subject to agreement with local businesses
-  Canopy structure
Lightweight tensile, internally lit
-  Bench seats
Boomerang type
-  Existing sculptural feature
Relocated
-  Existing trees retained
-  New trees
and to replace existing where necessary

NOTE: Refuse vehicle and beer deliveries
to use Loading Bay
(no access across the Square)

Residents vehicle access only

Rev.	Date	Details	Title		Issued for:
			Old Barrack Street & Barrack Square: Preliminary Layout Plan		Reference
Drg. No:	Filename:	Plan Scale:	ENNIS TOWN CENTRE PUBLIC REALM REGENERATION PROJECT		
B-BS-L-001	B-BS-L-001	1:200@A1			
Designed by:	Checked by:	Approved by - date:			
HAR	NdeJ	Dec. 2019			
Nicholas de Jong Associates URBAN DESIGN		Malachy Walsh and Partners Consulting Engineers		