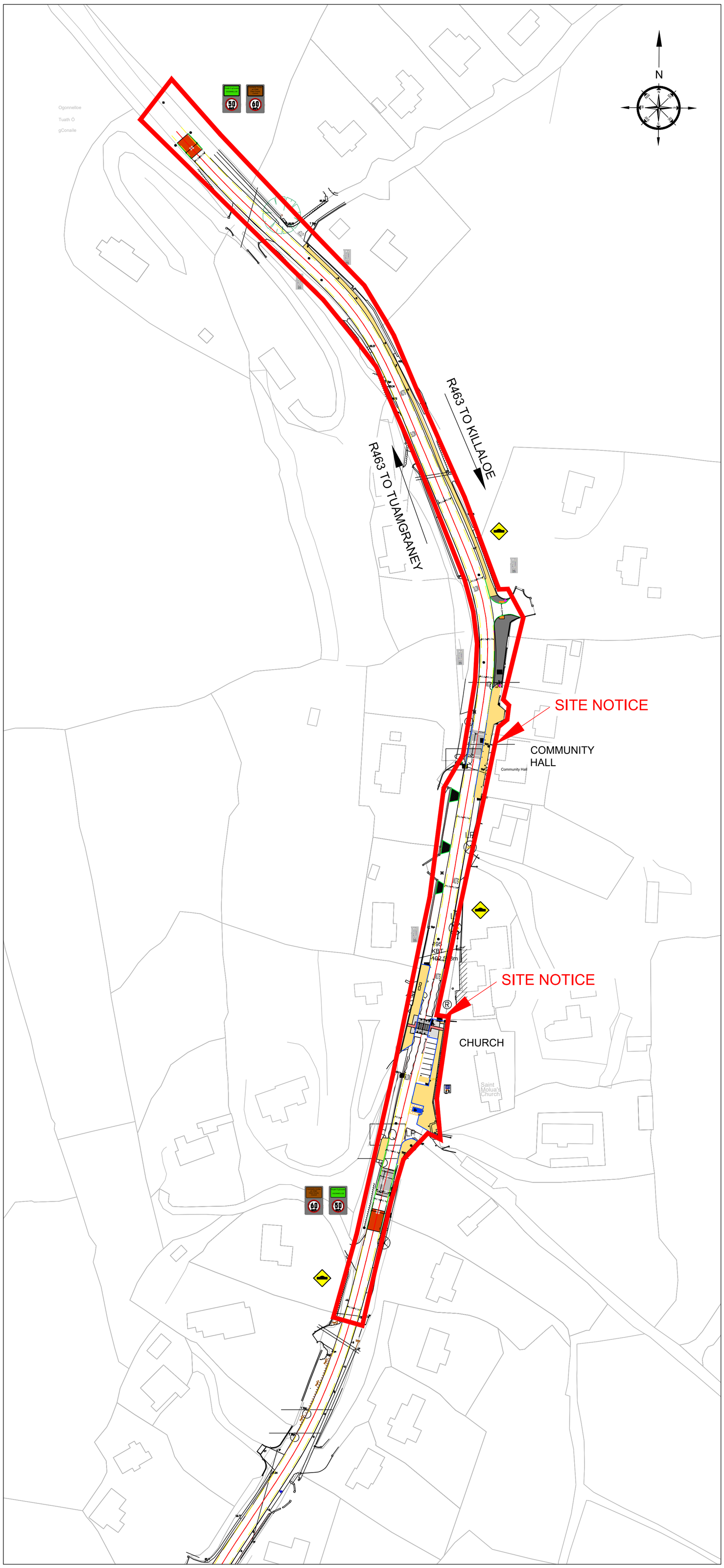

SCALE 1:1000

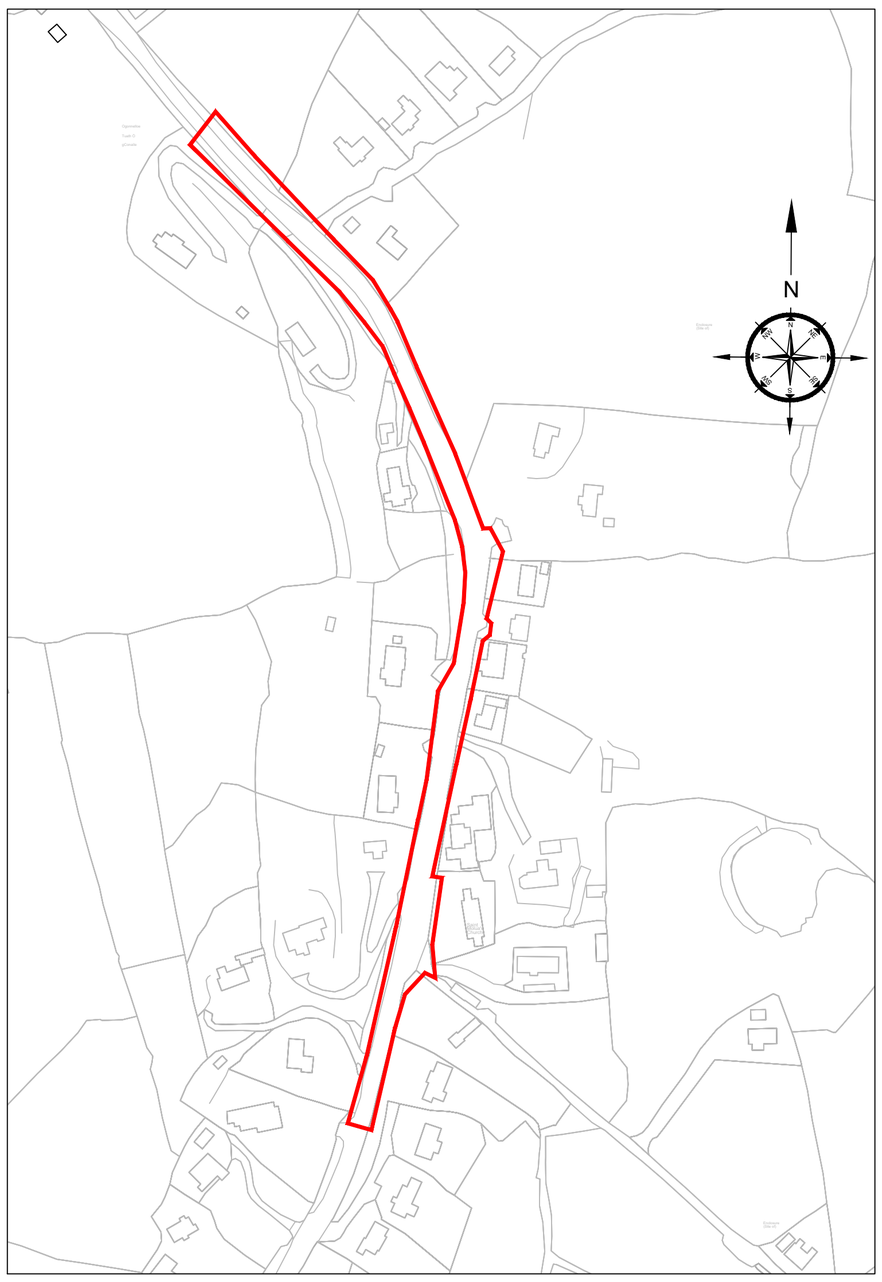

SCALE 1:2500

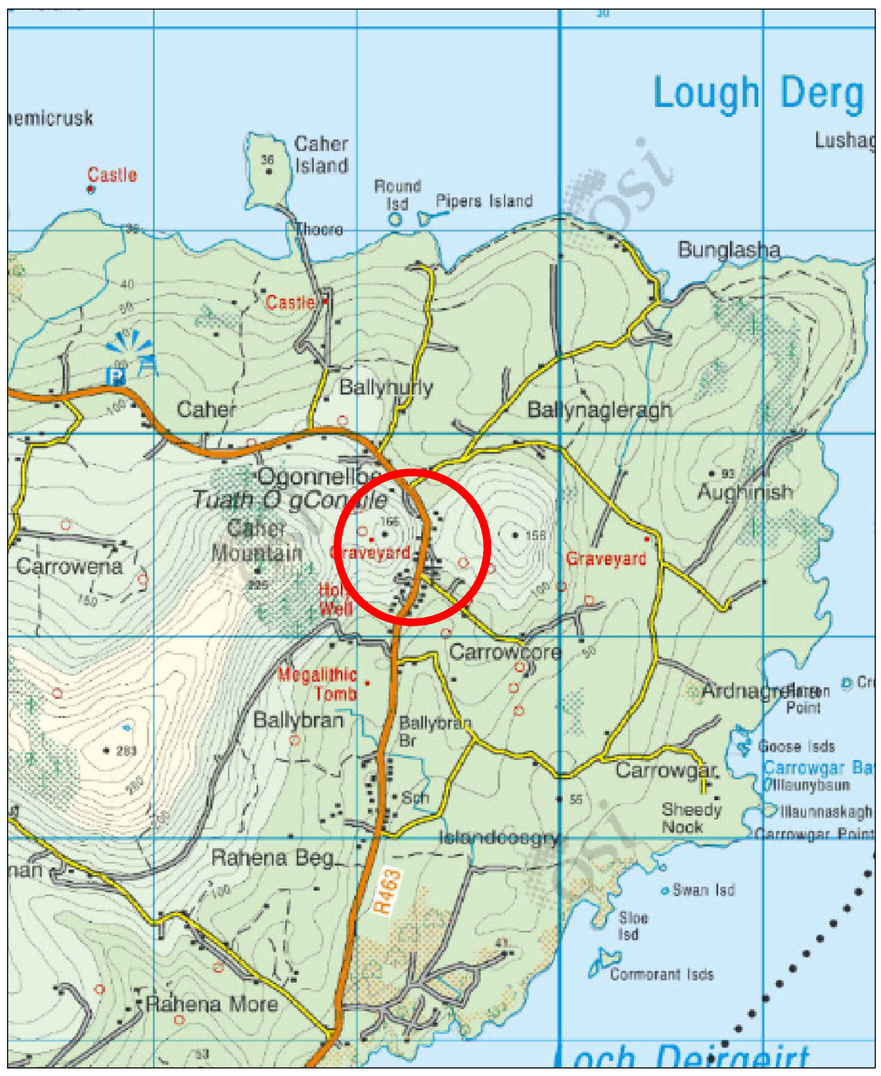

O.S. REF NO. 4215 / 4273

Revision	Description of Changes Made	By	Date

CLARE COUNTY COUNCIL

Road Design Office, Áras Contae an Chláir, New Road, Ennis, Co. Clare
T: 065 6821616 F: 065 68 21915
E: rdo@clarecoco.ie W: www.clarecoco.ie

Project Title: SPECIFIC IMPROVEMENT SCHEME - OGONNELLOE

Drawing Title: SITE LOCATION MAP - EXTENT OF SCHEME

Status:		Drawing No.:	Rev:
Designed by:	KOC	R.53.01.02.03-100	-
Drawn by:	CE		
Checked by:	KOC		
Approved by:	AOS	Location: W:\53.0 Specific Improvement Schemes (SIG)\53.01 Ogonnelloe\Phase 2\53.01.02.03 Design	
Scale:	1: @ 1000		
Date:	10.09.2025		

© THIS DRAWING AND ANY DESIGN HEREON IS THE COPYRIGHT OF CLARE COUNTY COUNCIL AND MAY NOT BE COPIED, REPRODUCED OR TRANSMITTED IN ANY FORM WITHOUT THE PRIOR WRITTEN CONSENT OF THE CLARE COUNTY COUNCIL. ALL DIMENSIONS TO BE CHECKED ON SITE AND ANY DISCREPANCIES TO BE REPORTED TO THE CLARE COUNTY COUNCIL BEFORE WORK PROCEEDS. INCLUDES ORDNANCE SURVEY IRELAND DATA REPRODUCED UNDER OSI LICENCE NUMBER (2025/OSi_NMA_035/CLARE COUNTY COUNCIL.) UNAUTHORISED REPRODUCTION INFRINGES ORDNANCE SURVEY IRELAND AND GOVERNMENT OF IRELAND COPYRIGHT. COPYRIGHT OF ORDNANCE SURVEY IRELAND 2025.