









 CLARE COUNTY COUNCIL	Project: CLARE COUNTY DEVELOPMENT PLAN 2017 - 2023	Map Legend:  County Boundary  Heritage Landscape	 Rural Areas Under Strong Urban Pressure  Countryside	 Settlement Boundaries <small>Settlement boundaries reflect those as set out in the settlement maps of Vol. 3 of the Clare County Development Plan 2017 - 2023</small>	 Motorway  National Routes	 Strategic Regional Routes  Scenic Routes	 Lightly Trafficked Sections Of National Secondary Routes	Title: AREAS OF SPECIAL CONTROL Scale: Scale 1:50000 Map Ref: H4	