









 <b>CLARE COUNTY COUNCIL</b>	Project: <b>CLARE COUNTY DEVELOPMENT PLAN 2017 - 2023</b>	Map Legend:  County Boundary  Heritage Landscape	 Rural Areas Under Strong Urban Pressure  Countryside	 Settlement Boundaries <small>Settlement boundaries reflect those as set out in the settlement maps of Vol. 3 of the Clare County Development Plan 2017 - 2023</small>	 Motorway  National Routes	 Strategic Regional Routes  Scenic Routes	 Lightly Trafficked Sections Of National Secondary Routes	Title: <b>AREAS OF SPECIAL CONTROL</b>	
								Scale: <b>Scale 1:50000</b>	Map Ref: <b>H2</b>