









 CLARE COUNTY COUNCIL	Project: CLARE COUNTY DEVELOPMENT PLAN 2017 - 2023	Map Legend: <div><div> County Boundary</div><div> Heritage Landscape</div></div> <div><div> Rural Areas Under Strong Urban Pressure</div><div> Countryside</div></div>	<div><div> Settlement Boundaries</div><div><small>Settlement boundaries reflect those as set out in the settlement maps of Vol. 3 of the Clare County Development Plan 2017 - 2023</small></div></div>	<div><div> Motorway</div><div> National Routes</div></div>	<div><div> Strategic Regional Routes</div><div> Scenic Routes</div></div>	<div><div> Lightly Trafficked Sections Of National Secondary Routes</div></div>	<div>Title: AREAS OF SPECIAL CONTROL</div> <div>Scale: Scale 1:50000</div> <div>Map Ref: H12</div>