





CLARE COUNTY COUNCIL
BLUE FLAG BEACH
 CODE OF CONDUCT APPLIES




WHITESTRAND
DOONBEG

BEACH FLAG CODE














-  DANGEROUS UNSAFE CONDITIONS
-  LIFEGUARD PATROLLED ZONE

9.553462 ° W
 52.7437538 ° N

 LIFEGUARD STATION

5.462637
 10.5843509
 Disabled Access

Projection: UTM 729N

-  Monitoring Point
-  Life Ring Location
-  Toilets
-  Parking
-  Launching Slipway
-  Drinking Water
-  Litter Disposal
-  Emergency Telephone
-  Information Point
-  First Aid
-  Recycling Facilities
-  Designated Swimming Area
-  Storm Water Invert

09.547964° W
 52.744284° N

TRUE NORTH MAPPING
 SHANNON, CO. CLARE 061 708 432
www.truenorthmapping.ie

COPYRIGHT © 2018 TRUE NORTH MAPPING