






FUNDING ALLOCATION €35,000

TOWNLANDS = BALLYMACAHILL
ENNIS MD

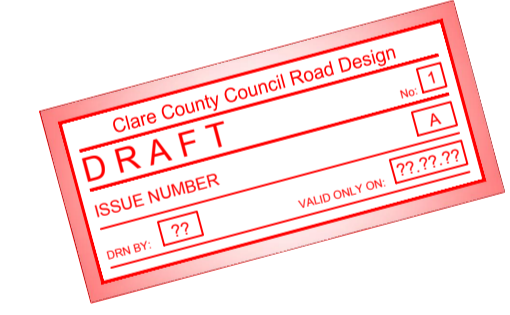
O.S.S NUMBER = 4264-D, 4265-C

Legend:

-  Proposed Footpath
-  Existing Footpath
-  Red Tactile Paving
-  Buff Tactile Paving
-  New Kerb Line

Notes:

1. All Signs and Road Markings as per Traffic Signs Manual
2. Controlled Crossing as per Standard Detail: CC-SCD-05024
3. Uncontrolled Crossings as per Standard Details: CC-SCD-05030 & CC-SCD-05042
4. Double Shields to be provided on each Belisha Beacon



Revision	Description of Changes Made	By	Date

CLARE COUNTY COUNCIL			
Road Design Office, Áras Contae an Chláir, New Road, Ennis, Co. Clare T: 065 6821616 F: 065 68 21915 E: rdo@clarecoco.ie W: www.clarecoco.ie			
Project Title: LOW COST SAFETY SCHEME 2019 BALLYMACAHILL JUNCTION			
Drawing Title: PROPOSED PEDESTRIAN CROSSING			
Status:		Drawing No.:	Rev:
Designed by:	PC	R.2019.28.15.03.003	-
Drawn by:	NM		
Checked by:	AC		
Approved by:	AC	Location:	
Scale:	1:250 @ A1	W:128.0 Low Cost Safety/28.15.2019 LCS/28.15.3 Ballymacahill Cross/Drawings	
Date:	20-08-2019		

THIS DRAWING AND ANY DESIGN HEREON IS THE COPYRIGHT OF CLARE COUNTY COUNCIL AND MAY NOT BE COPIED, REPRODUCED OR TRANSMITTED IN ANY FORM WITHOUT THE PRIOR WRITTEN CONSENT OF THE CLARE COUNTY COUNCIL. ALL DIMENSIONS TO BE CHECKED ON SITE AND ANY DISCREPANCIES TO BE REPORTED TO THE CLARE COUNTY COUNCIL DESIGN OFFICE. INCLUDES ORDNANCE SURVEY IRELAND DATA. PROPOSED CROSSING UNDER ORDNANCE SURVEY IRELAND DATA. CLARE COUNTY COUNCIL IS AN UNAUTHORISED REPRODUCTION INFRINGES ORDNANCE SURVEY IRELAND AND GOVERNMENT OF IRELAND COPYRIGHT. COPYRIGHT OF ORDNANCE SURVEY IRELAND.